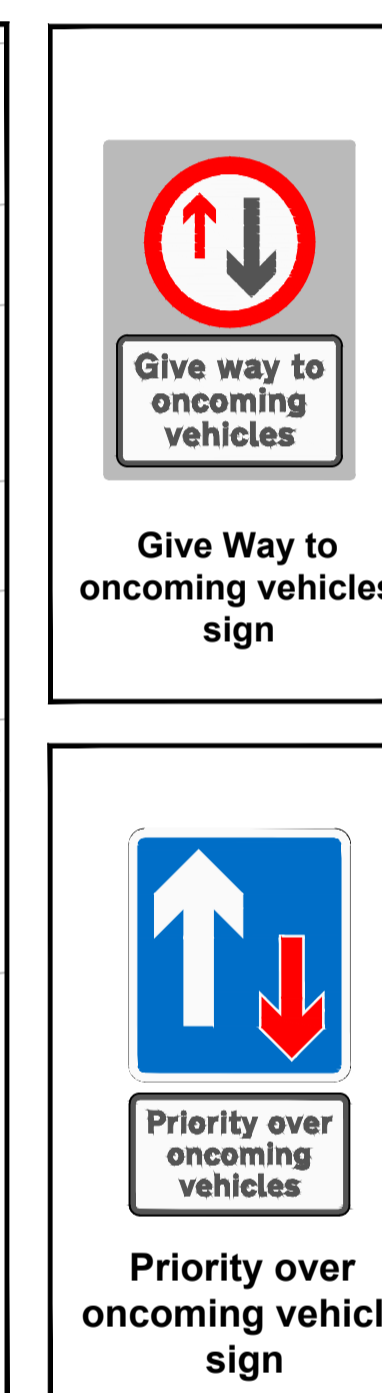
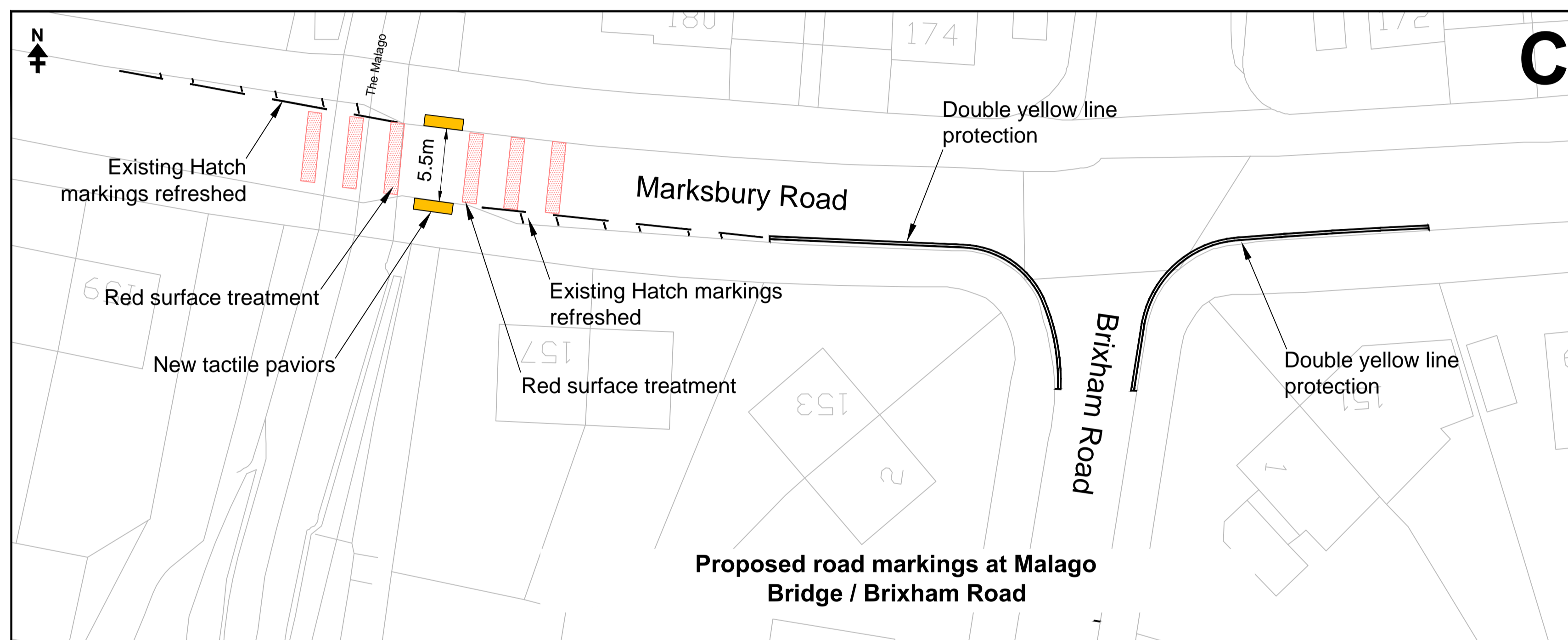
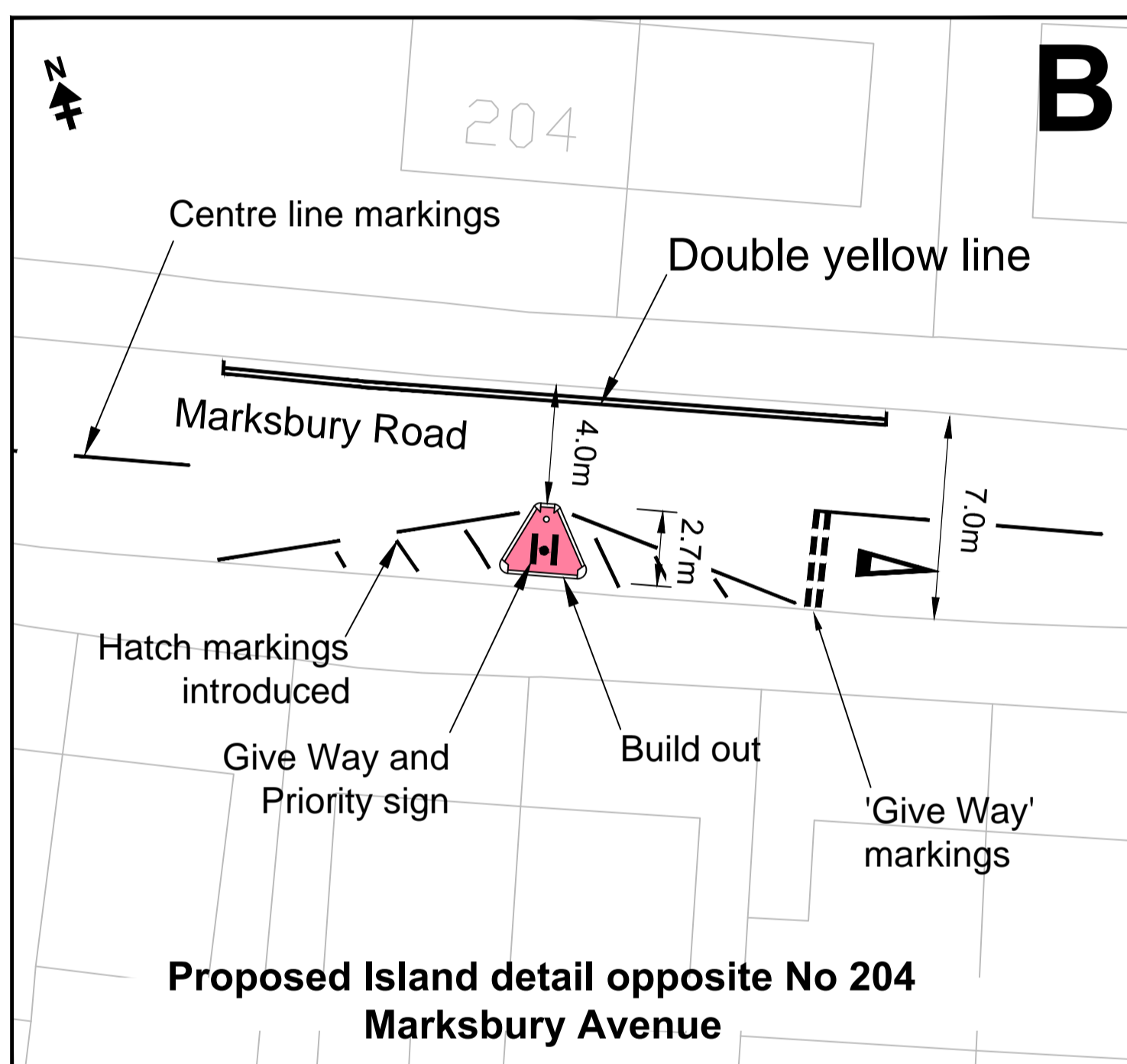


**Note:**

Existing Road layout - faint  
Proposed road layout - bold



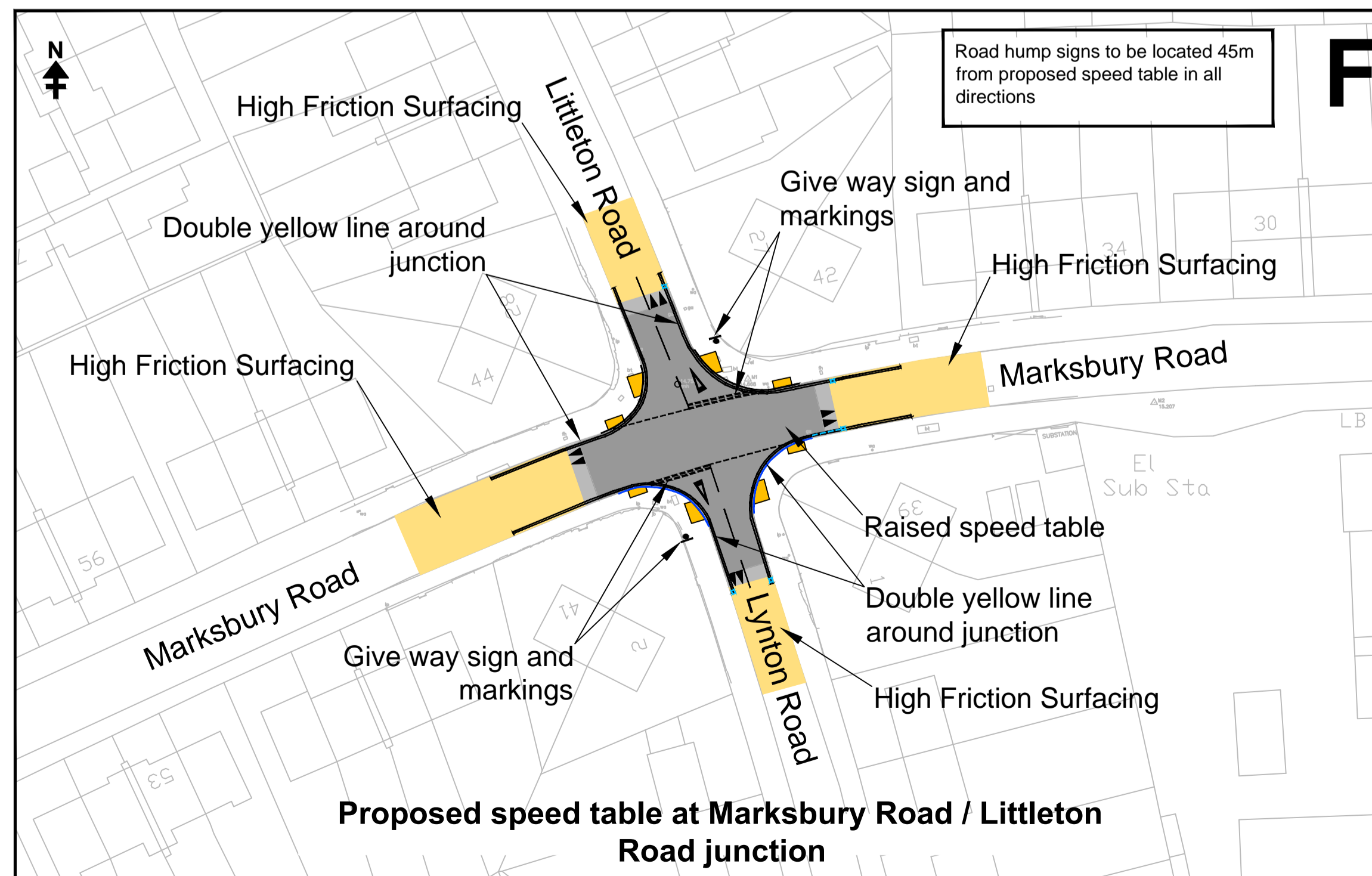
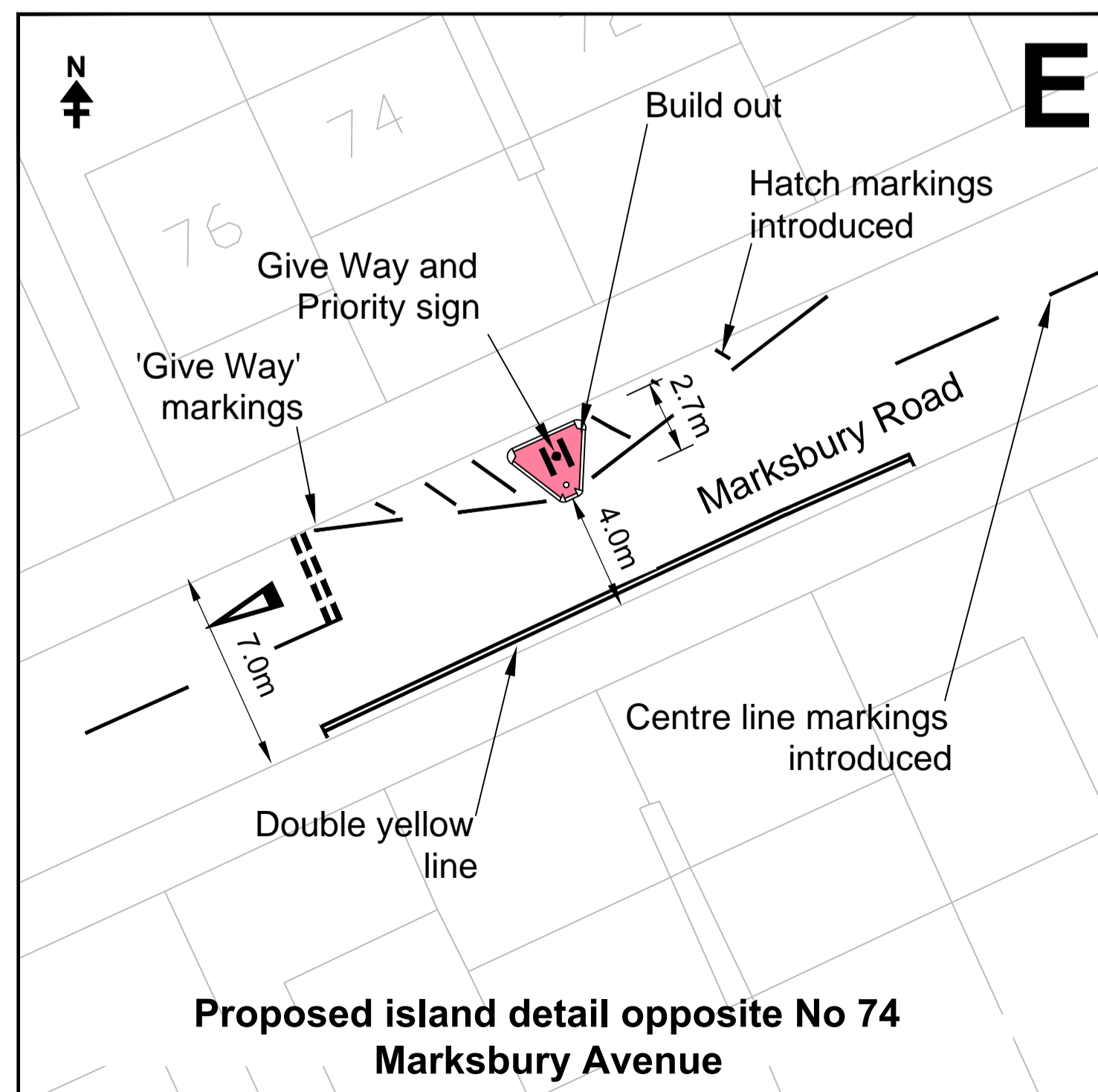
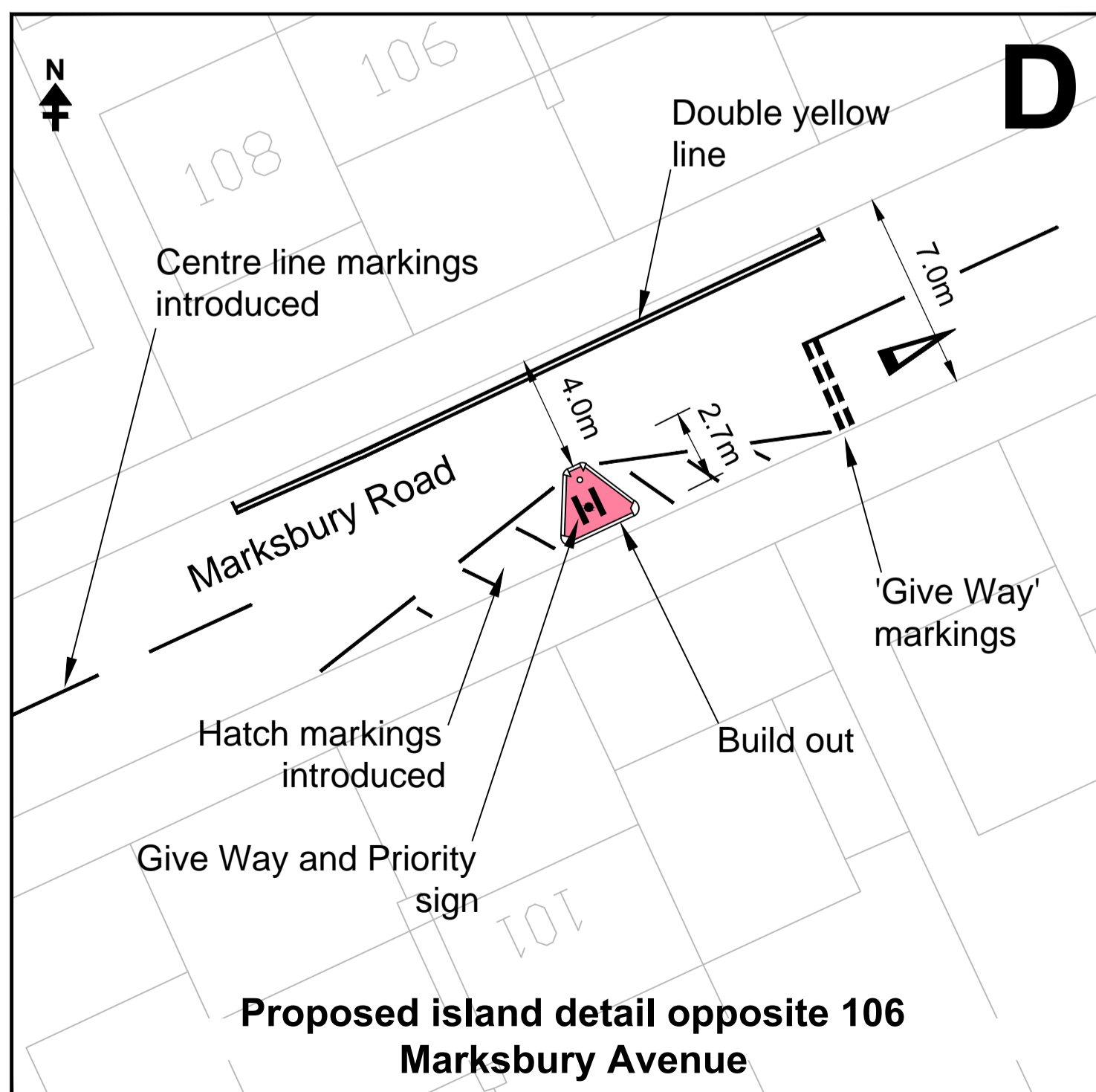
This drawing should not be scaled and any written dimensions should be used. Any discrepancies should be brought to the attention of the engineer

"This map is reproduced from Ordnance Survey material with permission of Ordnance Survey on behalf of the Controller of Her Majesty's Stationery Office (c) Crown copyright. Unauthorised reproductions infringes Crown copyright and may lead to prosecution or civil proceedings. Bristol City Council. Licence No. 100023406."

**BRISTOL ENGINEERING CONSULTANCY**

Brunel House, St George's Road, Bristol BS1 5UY

Tel: 0117 9222000 Fax: 0117 9223765  
E-mail: engineering.consultancy@bristol.gov.uk



Rev.	Date	Description	By

Project  
**Marksbury Road - Road Safety Improvements**

Title  
**Proposed speed table and buildouts**

Client  
**Traffic Management**

Project Manager <b>Jon Sawyer</b>	Scale
Telephone Number <b>01179223478</b>	Checked by <b>NTS</b>
Drawn by <b>CLP</b>	Date Issued
Date Drawn <b>Aug 09</b>	Issued by

STATUS

Preliminary  Tender  Construction  As Built

DRAWING NUMBER

Project Number Drawing Revision  
**DC0478-07 - 004 -**