

Environment • Cumbria Highways • Busher Walk • Kendal • LA9 4RQ

T: 01539 713040 • F: 01539 713035 • E: betterhighways.southlakeland@cumbria.gov.uk

Date 19 January 2012

Our reference: APM Schemes\11-12\Kendal TROWF/Aynam Rd Area

**IMPORTANT INFORMATION ON TRAFFIC RESTRICTIONS that affects YOU from
Cumbria Highways - Please read today**

Distribution to: **Aynam Road, Aynam Place
Queen Katherine Street
Parr Street, Sunnyside
Wilson Street, Nether Street
Fletcher Drive, Whitton Terrace**

Dear Sir/Madam

**AYNAM ROAD AREA, KENDAL
PROPOSED WAITING RESTRICTIONS
INFORMATION TO RESIDENTS AFFECTED BY THE PROPOSALS**

In January 2011 Councillor Clare Feeney Johnson wrote to residents to ask for their views on parking. Cumbria Highways has considered the responses from residents and there was no overall consensus for a straight forward solution. We have considered what we can do to improve the parking and looked at where restrictions could be reduced. This should help to provide more flexibility for residents across the area.

Cumbria Highways has prepared proposals for changes to current waiting restrictions on Aynam Place, Queen Katherine Street and Parr Street / Sunnyside. The proposals have been prepared for consultation and advertising from Thursday 19th January 2012. I am writing to inform you of the proposals and to allow you to comment or object before the proposals are finalised. If you do not reply, I will assume you are in agreement with the proposals. The deadline for replies is **Friday 10 February 2012**.

Reasons for the proposals

Plan 1A Queen Katherine Street

Parking on Queen Katherine Street is currently restricted outside the TA Centre. This has been reviewed at the request of residents. It is proposed to introduce 2 new bays, totalling 5 new parking spaces on Queen Katherine Street. The parking bays will be subject to the existing restriction, Limited Waiting Parking Monday to Saturday 8am – 6pm 1 hour no return within 1 hour. Residents will exempt from the time restriction as with the existing bays.

Plan 1B Parr Street

To enable additional vehicles to park it is proposed to reduce the extent of the double yellow lines on Parr Street / Sunnyside on the southern side. This will allow 2 additional

car lengths of unrestricted parking. Parked vehicles near the access to Fletcher Drive can restrict access and egress for properties. Double yellow lines are proposed within the junction to keep the access clear and to allow for turning vehicles.

Plan 2 Aynam Place

Resident parking Zone F was introduced to cover Aynam Place, Nether Street and Wilson Street in March 2010. There are a number of properties on Aynam Road which have no off-street parking available. Aynam Place has properties at the top, however the abutting properties lower down are addressed as Aynam Road. It is proposed to remove the restriction on parking on the lower part of Aynam Place to allow for unrestricted parking. This will also mean an alteration to the properties which are eligible for Zone F permits.

Zone F

It is proposed to amend zone F to include the following properties; 1 – 6 Aynam Place, 78 Aynam Road, 2 Lound Road, all of Wilson Street and all of Nether Street.

NOTE: The following will no longer be eligible for permits as part of Zone F; No. 50 and no. 51 Aynam Road.

Parking Permits information

There is currently no charge for the issue of residents parking permits. Cumbria County Council is undertaking a consultation on a proposal for a charge to be implemented in future. The deadline for feedback on that consultation is Tuesday 31 January 2012. That consultation forms part of the '*Consultation on draft county council budget 2012 – 2013*' and can be accessed via the website at the following address;

www.cumbria.gov.uk

When will the proposals be finalised and implemented on the ground?

Following advertising and consultation on the proposals, a report will be prepared to go before the County Council Local Committee for South Lakeland on 16 March 2012. The Committee will make the final decision as to what will be implemented and so the final proposals may differ from these draft proposals. We will endeavour to inform you of the committee decision in due course. If the Committee agree to implement the proposals, the making of the traffic order and the placing of signs and markings should take place within a 3 month period after the decision.

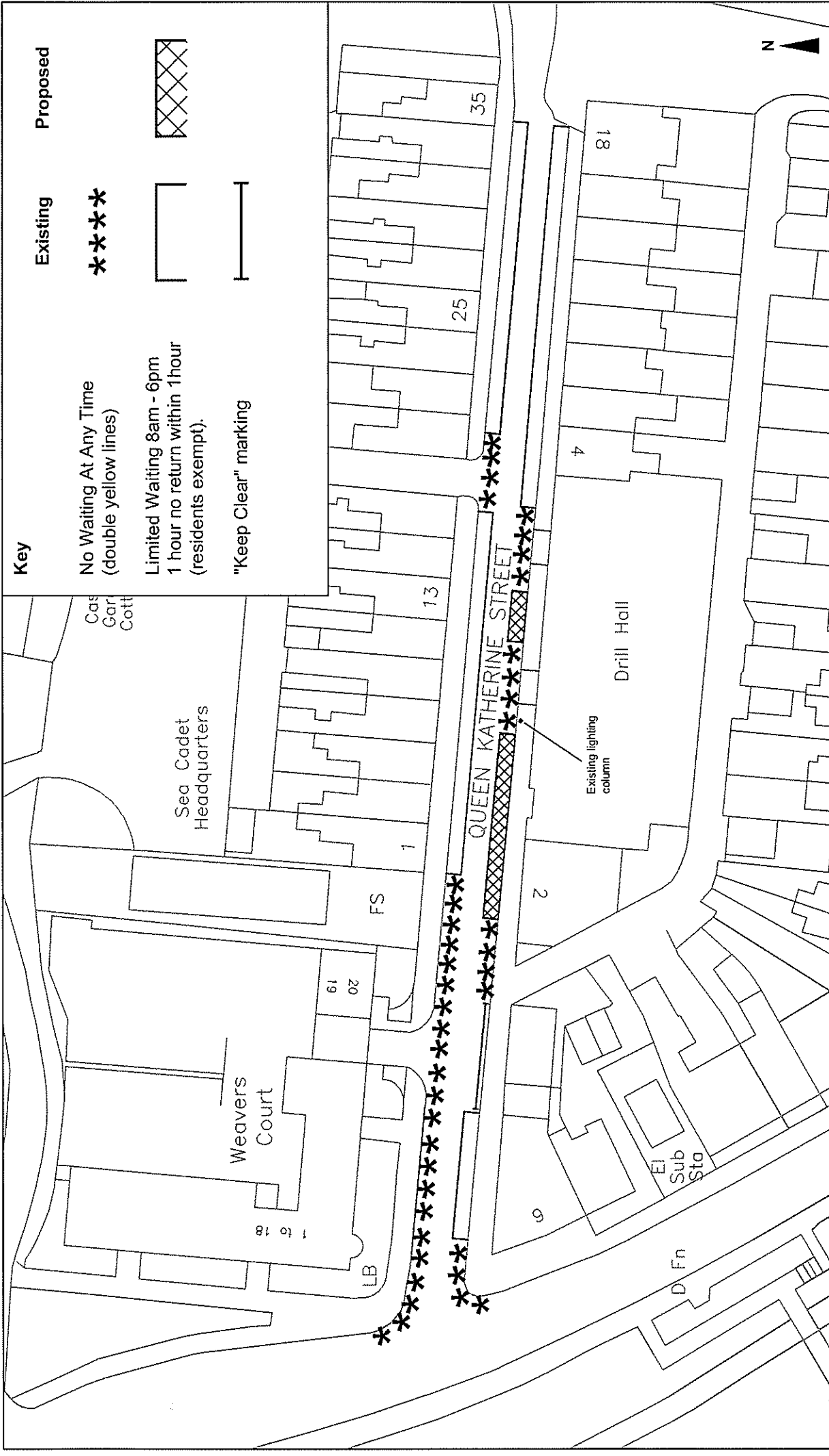
Note on e-mail responses

E-mail responses are acceptable but must include full name, address and telephone number. This will enable us to check responses are genuine and help to analyse responses. Please note that names and addresses will not be used in the Committee report.

Yours faithfully




Victoria Upton
Traffic Management Engineer



Key

- | | | |
|---|---|---|
| <p>No Waiting At Any Time
(double yellow lines)</p> <p>Limited Waiting 8am - 6pm
1 hour no return within 1 hour
(residents exempt).</p> <p>"Keep Clear" marking</p> | <p>Existing</p> <p>***</p> <p>□</p> <p>—</p> | <p>Proposed</p> <p>***</p> <p>□</p> <p>—</p> |
|---|---|---|



County Council
Cumbria Highways

County Offices
Kendal
Cumbria, LA9 4RQ Tel- 01539 713040
Fax- 01539 713035

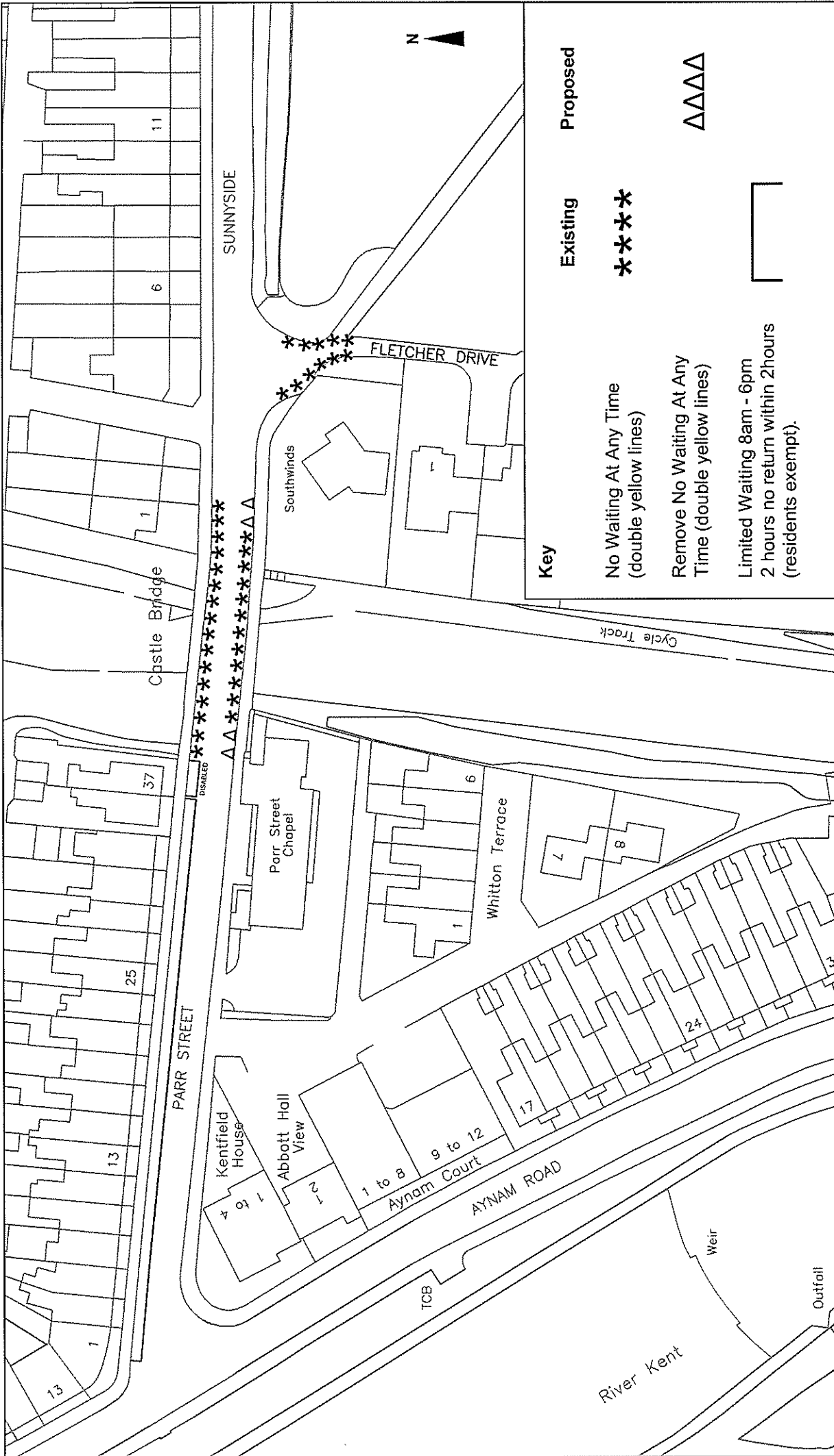
Rev. No.	Date	Amendments	Initials	Made Chk.

Reproduced from, or based on, Ordnance Survey Map, marking with the permission of the Controller of Her Majesty's Stationery Office. This document is the property of Cumbria County Council. It is not to be reproduced, stored in a retrieval system, or transmitted in any form or by any means, electronic, mechanical, photocopying, recording, or by any information storage and retrieval system, without the prior written permission of the Controller of Her Majesty's Stationery Office. Unauthorised reproduction infringes Crown copyright and may lead to prosecution or civil proceedings.

Job: Kendal Traffic Regulation Order 2012

Title: Plan 1a: Queen Katherine Street Proposed Parking Restrictions

Drawing No. 111215-01	Date: 16/12/2011
Job Log No. HD2117700	
Scale: NTS	
Drawn: R Warwick	
Checked: S Braithwaite	
Approved: V Upton	



Key

Existing Proposed

No Waiting At Any Time
(double yellow lines)

Remove No Waiting At Any
Time (double yellow lines)

△△△△

Limited Waiting 8am - 6pm
2 hours no return within 2hours
(residents exempt).

Rev. No.	Date	Amendments	Initials
			Made Chk.

Reproduced from, or based on, Ordnance Survey Map material with the permission of the Controller of Her Majesty's Stationery Office. No part of this publication may be reproduced, stored in a retrieval system, or transmitted in any form or by any means, electronic, mechanical, photocopying, recording, or by any information storage or retrieval system, without the prior written permission of the Controller of Her Majesty's Stationery Office.

**Kendal Traffic Regulation Order
2012**

Job:

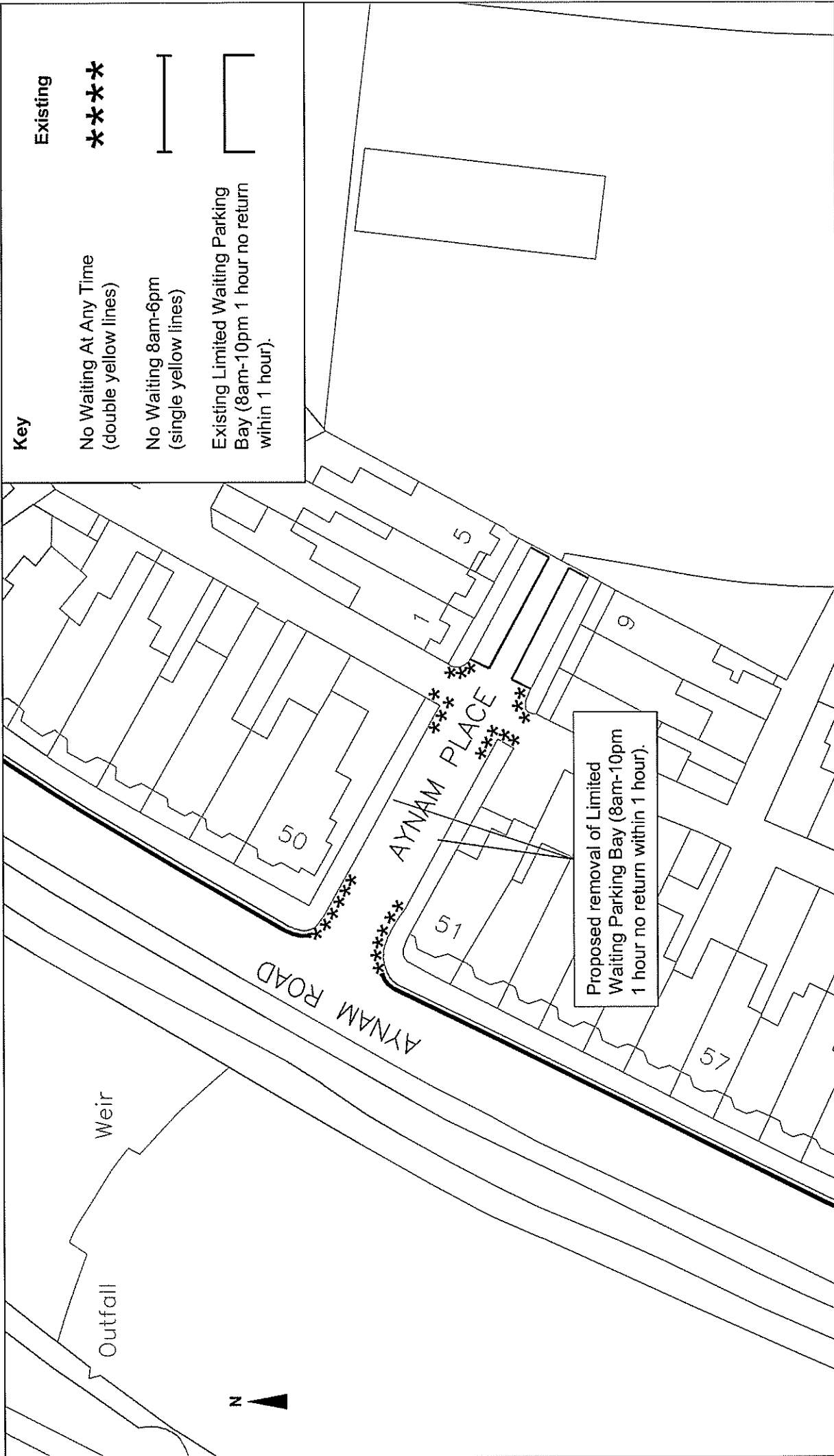
Title:

Plan 1b: Parr Street Street
Proposed Parking Restrictions

Drawing No. 111215-01	Date: 16/12/2011
Job Log No. HD2117700	
Scale: NTS	
Drawn R Warwick	
Checked S Braithwaite	
Approved V Upton	

Cumbria
County Council
Cumbria Highways

County Offices
Kendal
Cumbria, LA9 4RQ
Tel- 01539 713040
Fax- 01539 713035



Key

Existing

—|—

▭

No Waiting At Any Time
(double yellow lines)

No Waiting 8am-6pm
(single yellow lines)

Existing Limited Waiting Parking
Bay (8am-10pm 1 hour no return
within 1 hour).



County Council
Cumbria Highways

County Offices
Kendal
Cumbria, LA9 4RQ Tel- 01539 713040
Fax- 01539 713035

Rev. No.	Date	Amendments	Initials	
			Made	Chk.

Reproduced from, or based on, Ordnance Survey Map material with the permission of the Controller of Her Majesty's Stationery Office. This document is the copyright of Cumbria County Council. Unauthorised reproduction infringes Crown copyright and may lead to prosecution or civil proceedings.

Job: Kendal Traffic Regulation Order
2012

Title: Plan 2: Aynam Place
Proposed Parking Restrictions

Drawing No. 111215-02	Date: January 2012
Job Log No. HD2117700	
Scale: 1:500 @ A4	
Drawn R Warwick	
Checked S Braithwaite	
Approved V Upton	